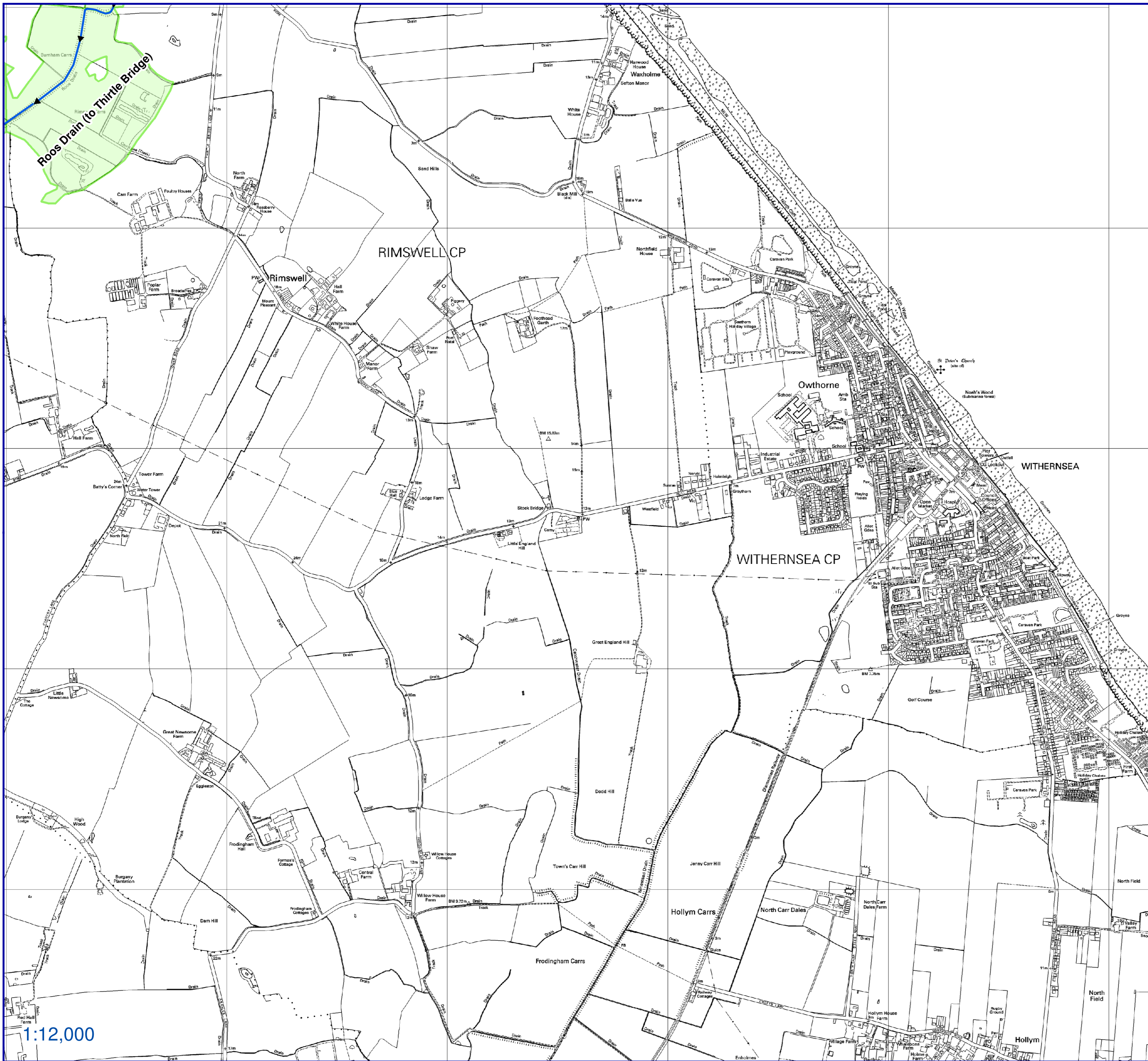

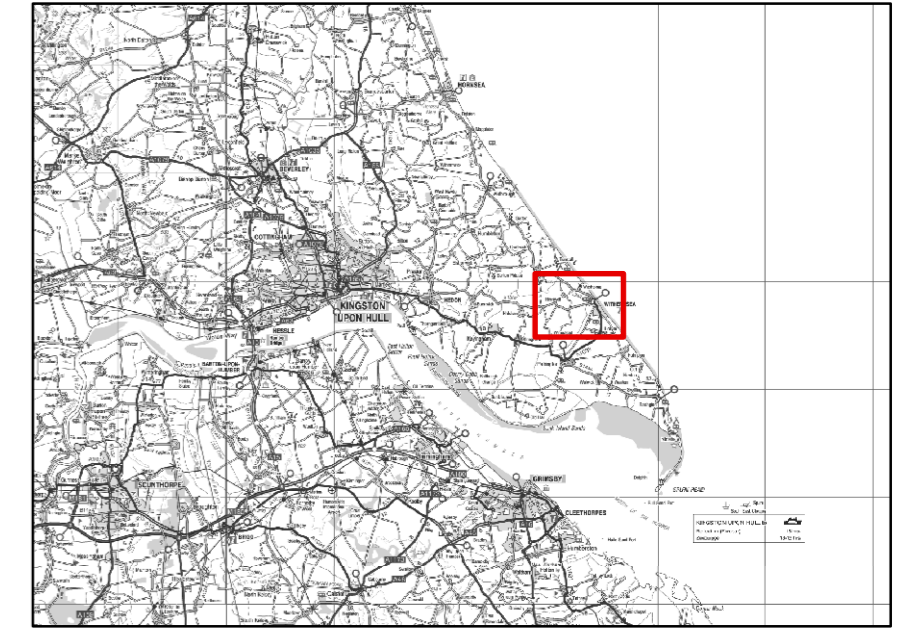


North



Roos Drain (to Thrtle Bridge)

KEYPLAN



LEGEND

- Drains
- Boundary

This map is reproduced from Ordnance Survey material with the permission of Ordnance Survey on behalf of the Controller of Her Majesty's stationery office © Crown Copyright.
License Number: 100018880



South Barn
Broughton Hall
Skipton
North Yorkshire
BD23 3AE
United Kingdom
www.jbaconsulting.co.uk
t +44 (0)1756 799919
f +44 (0)1756 799449
e info@jbaconsulting.co.uk



2009s0027 - KEYINGHAM INTERNAL DRAINAGE BOARD
KEYINGHAM IDB DRAINS AND BOUNDARY - SHEET TA 32 NW

1:12,000